






The large blue arrow  indicates St Saviours Hill Car-Park which is located at the top of Polruan. The postcode for the carpark is **PL23 1PZ**.

The red arrow  points to The Old Watch House. There is no vehicle access within 40 yards of the property – the closest you can get by car is at the bottom of Battery Lane. You can reverse down to the bottom of Battery Lane to unload your car.

The thin black arrows shows the route required to be taken on-foot 

From St Saviours Car-Park you will need to walk down Battery Lane which can be steep in places.

Turn left once on West Street and head towards the Blockhouse which is signposted on the wall in front of you. Follow the path to the end. To your right, the path slopes downwards and here you will find steps on your right and the gate to The Old Watch House.

Once through the gate, turn to your right and follow the steps down into the terraced area.

The link to this interactive map is: <http://www.ukcarparks.info/st-saviour-s-hill-car-park-polruan#sthash.J5rncFa2.dpbs>